


Pennsic L


Scale
450 feet



Royal Encampments

- Æthelmarc - N04
- An Tir - E06 - 2
- Ansteorra - N06
- Artemisia - N08
- Atenveldt - N10
- Atlantia - N40 - 1
- Avacal - N40 - 2
- Caid - B07
- Calontir - N05
- Drachenwald - N13
- Ealdormere - W17 - 1
- East - E06 - 1
- Gleann Abhann - N12
- Lochac - X01
- Meridies - N03
- Middle - W01
- Northshield - E02
- Outlands - W03 - 1
- Timaris - W17 - 2
- West - W03 - 2

Archery Range



Barn Area Key

1. Town Hall / Information Point
2. Playground

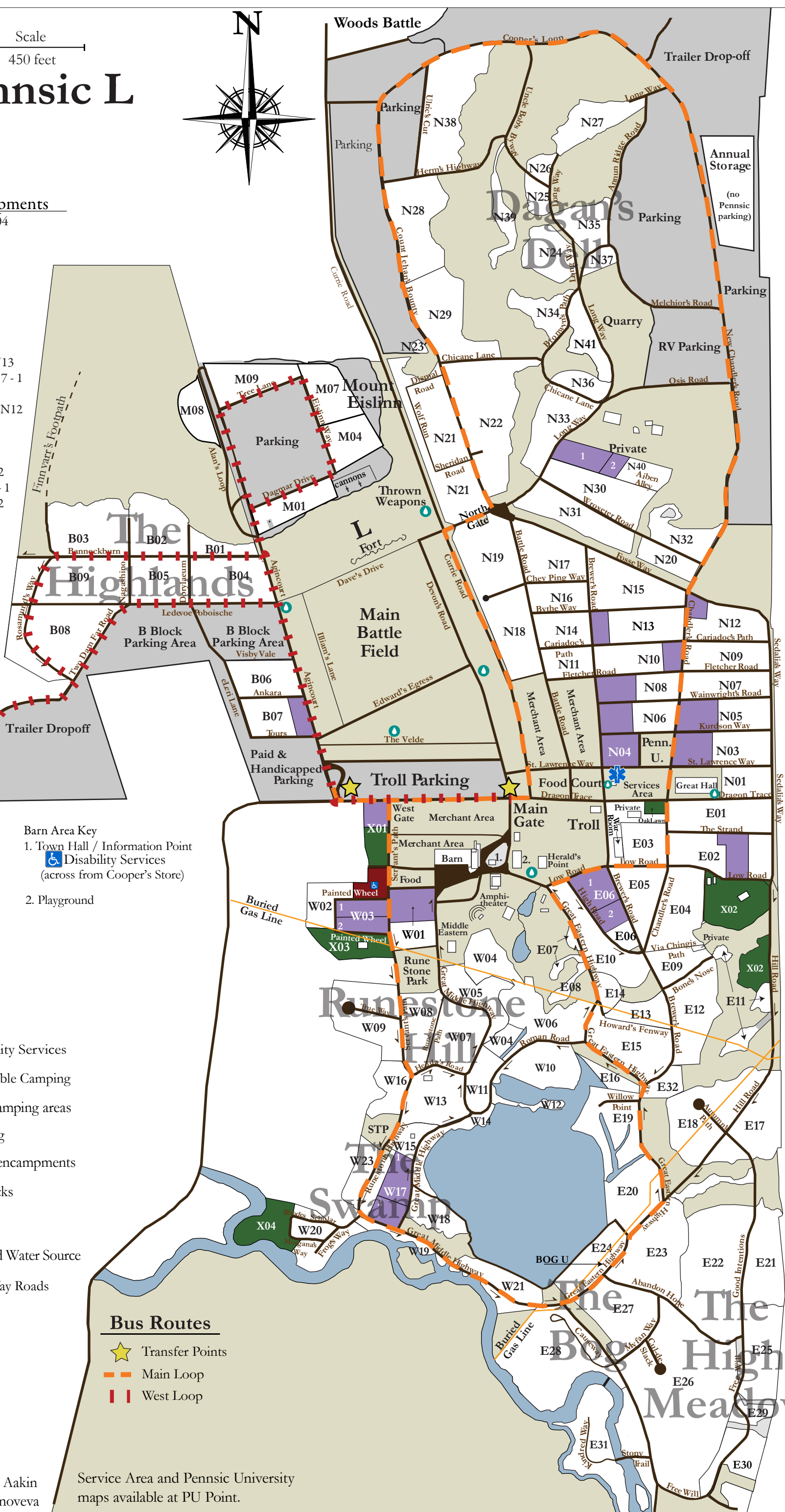
- EMS
- Disability Services
- Accessible Camping
- Non-camping areas
- Parking
- Royal encampments
- X blocks
- Water
- Filtered Water Source
- One-Way Roads

Bus Routes

- Transfer Points
- Main Loop
- West Loop

Map created by Aakin
Updated by Genoveva

Service Area and Pennsic University
maps available at PU Point.



Sedalia's Way